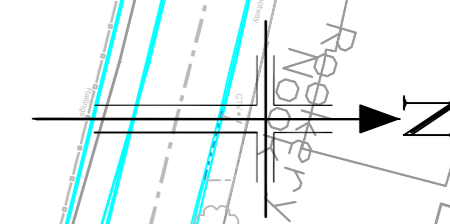
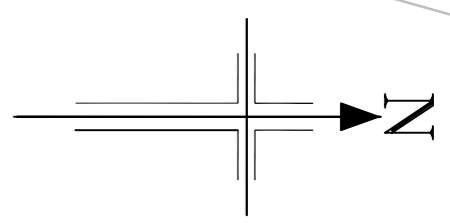
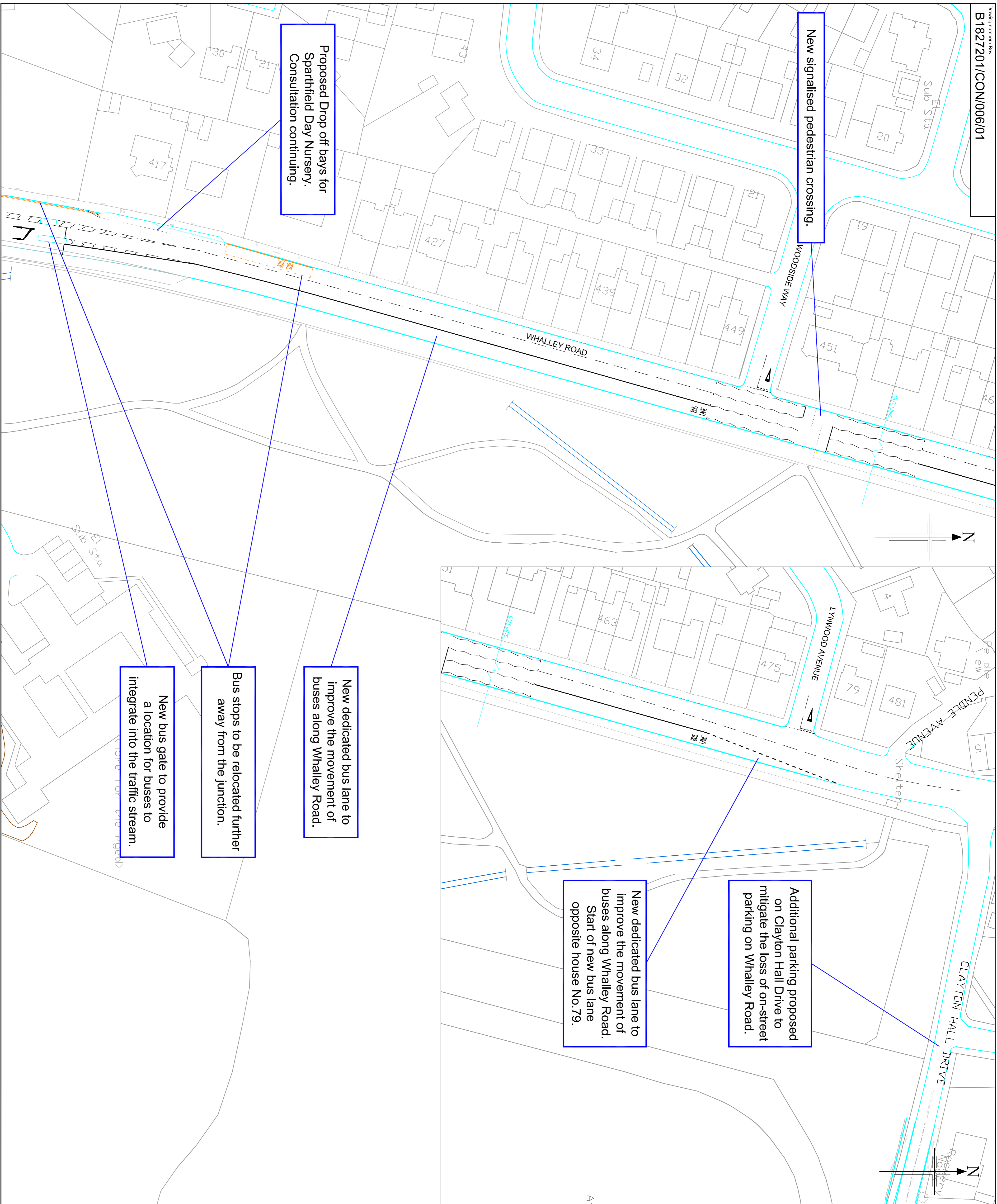


Drawing number / Rev
B1827201/CON/006/01



- NOTES:
1. All locations are approximate and are to be agreed on site by the overseeing organisation.
 2. All conflicting road markings are to be removed prior to the application of new road markings.
 3. All new road signs are to be offset at least 600mm from the edge of the carriageway.
 4. Drawing to be read in conjunction with 1827201/H/06/1200/07.

Based on Ordnance Survey mapping with the permission of the Controller of Her Majesty's Stationery Office. © Crown Copyright. Unauthorised reproduction infringes Crown copyright and may lead to prosecution or civil proceedings.
 Lancashire County Council Licence No. LA100023320

Rev	Rev. Date	Purpose of revision	Drawn	Checked	Rev'd	Appr'd
-	Sep 2013	ORIGINAL	JMW	CM	CM	FB

Hallwood House, Salford Court, Salford Park, 1, Telford, Shropshire, TF3 3DD
 Tel: +44(0)1952 228 500 Fax: +44(0)1952 236 901
 www.jacobs.com

CASTLEBURY HOUSE, 17 PRESTON ROAD, BLACKBURN, BB2 1AU
 TEL: (01254) 272000 FAX: (01254) 272559
 www.capitasymonds.co.uk

Project
PENNINE REACH

Drawing Title
Clayton-le-Moors Sparth Road Crossroads Consultation Drawing

Drawing Status
 Consultation Drawing

Scale
 1:500 @ A1
 DO NOT SCALE

Jacobs No.
 B1827201

Client No.

Drawing number
B1827201/CON/006/01

This drawing is not to be used in whole or part other than for the intended purpose and project as defined on this drawing. Refer to the contract for full terms and conditions.